
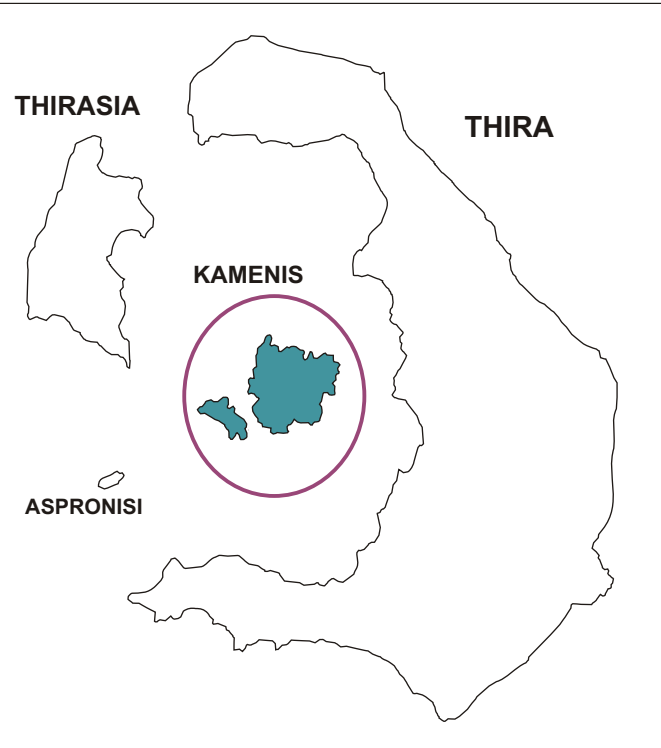
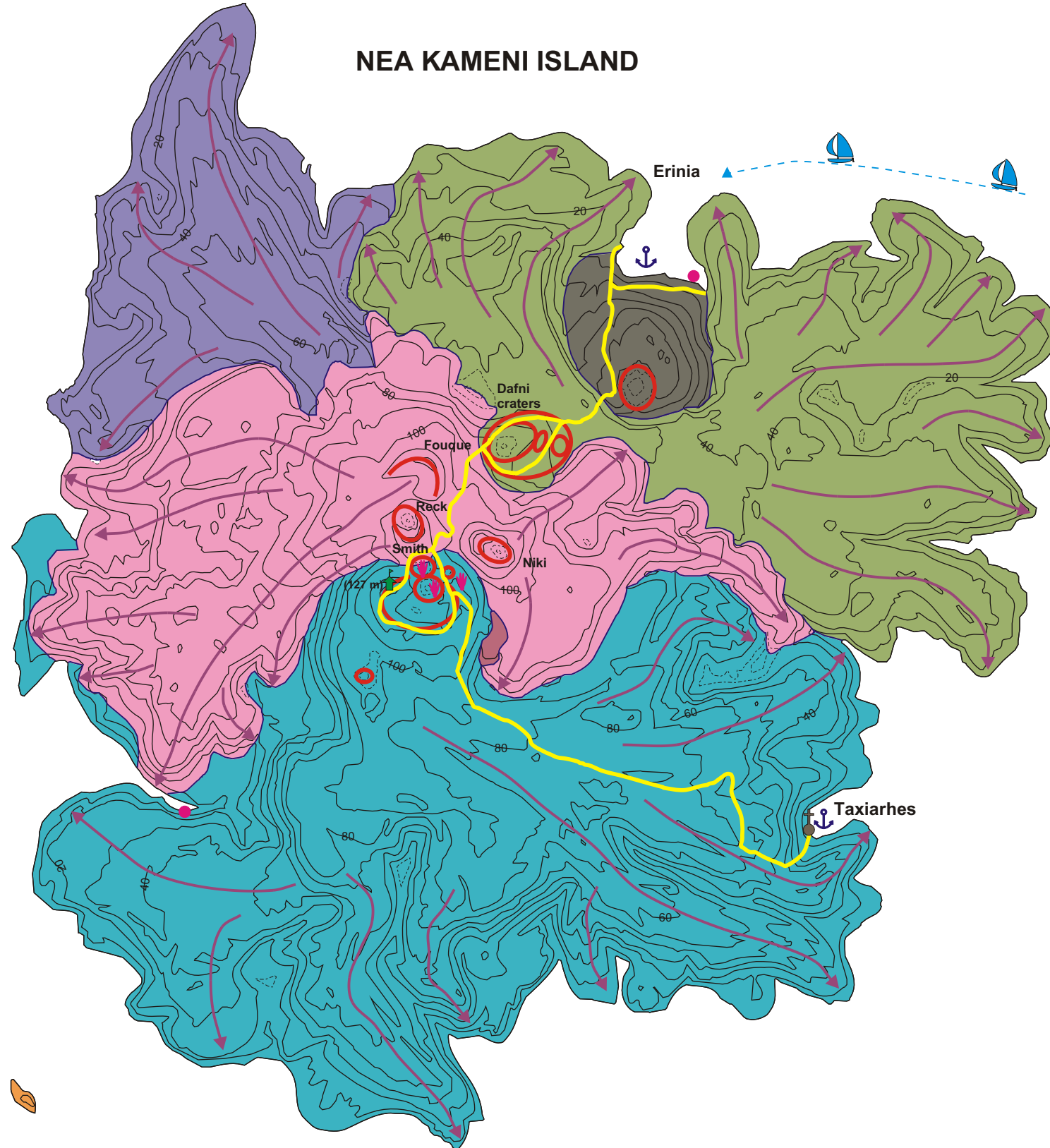


# VOLCANOLOGICAL MAP OF PALEA AND NEA KAMENI



## NEA KAMENI ISLAND



## LEGEND

### NEA KAMENI

- 1950 lavas (Liatsikas)
- 1938-1941 lavas (Ktenas, Fouque, Reck, Smith and Niki)
- 1925-1926 lavas (Dafni)
- 1866-1870 lavas (Georgios and Afroessa)
- 1707-1711 lavas (Nea Kameni)
- 1570-1573 lavas (Mikri Kameni)

### PALEA KAMENI

- 726 lavas (Ag. Nikolaos)
- 46-47 AD lavas (Thia)
- Fumaroles
- Hot springs
- Craters
- Path
- Lava flow direction
- Harbour
- Highest point

## PALEA KAMENI ISLAND

